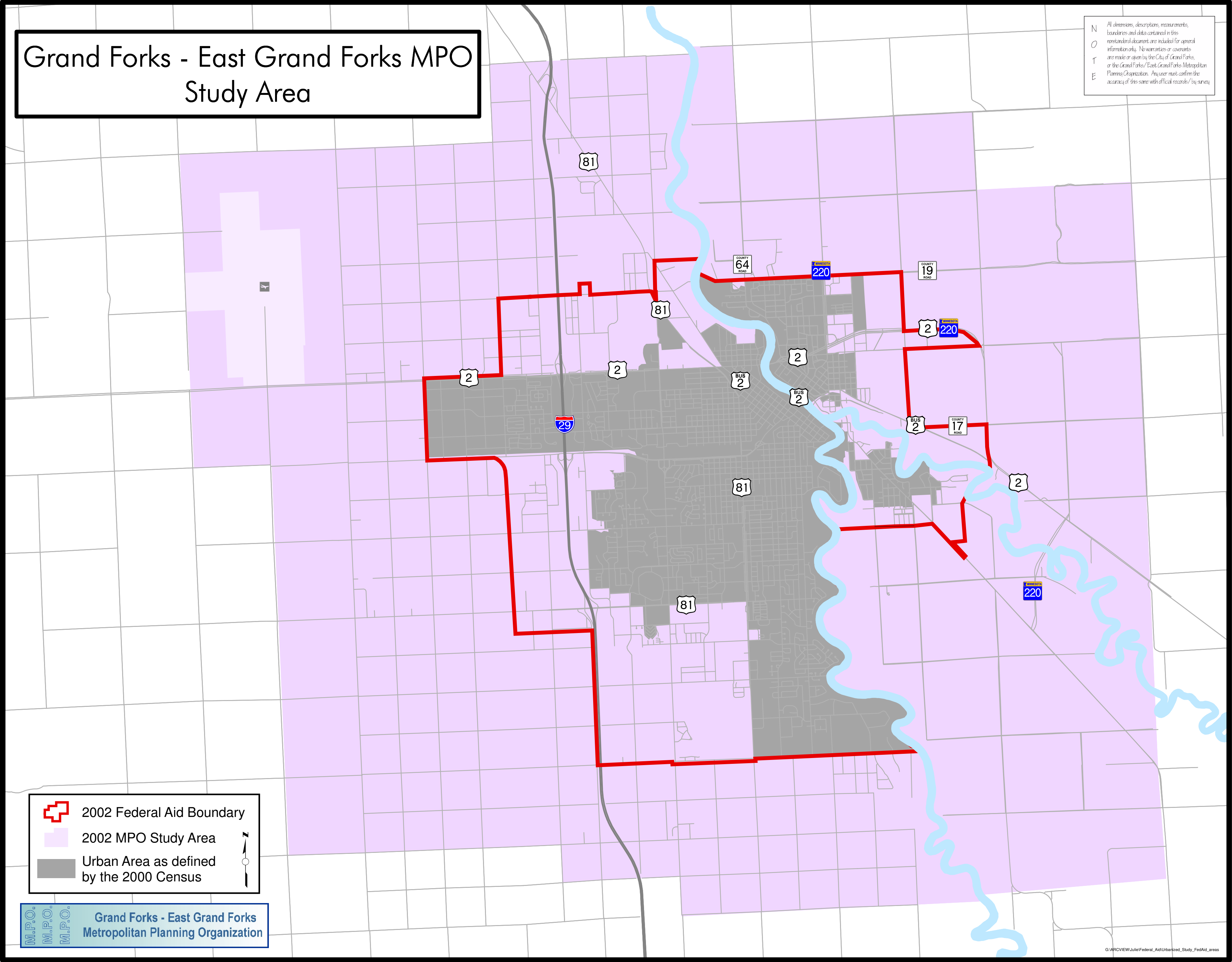





# Grand Forks - East Grand Forks MPO Study Area

NOTE  
 All dimensions, descriptions, measurements, boundaries and data contained in this report and/or document are included for general information only. No warranties or covenants are made or given by the City of Grand Forks, or the Grand Forks / East Grand Forks Metropolitan Planning Organization. Any user must confirm the accuracy of this same with official records / by survey.



-  2002 Federal Aid Boundary
-  2002 MPO Study Area
-  Urban Area as defined by the 2000 Census

M.P.O.  
 M.P.O.  
 M.P.O.  
**Grand Forks - East Grand Forks Metropolitan Planning Organization**